









Licensed Marijuana Business Overlay District

Amendment to the Northfield Zoning Map: Licensed Marijuana Business Overlay District

November 1, 2018

LEGEND

-  Licensed Marijuana Business Overlay District
-  Residential-Agriculture
-  Residential-Agriculture-Forestry
- ROADWAYS
 -  Interstate
 -  U.S. Highway
 -  State Route
 -  Non-numbered Road
 -  Hydrography

Prepared for
Northfield Planning Board

Source: RKG 2016, MassDOT, MassGIS, Town of Northfield

